
























- | | | | | | |
|---|---|---|--|---|----------------------------|
|  | ODP AREA BLOCK B |  | Odour Setback |  | New Intersection |
|  | Residential - min 15hh/ha
(Medium Density Residential) |  | Landscape Treatment B
to railway corridor |  | Primary Road + Cycleway |
|  | Education/Community Space |  | Landscape Treatment A
to rural lifestyle properties |  | Primary Road |
|  | Possible Local Commercial Center |  | SMA. Flowpath |  | Secondary Road |
|  | Open Space Reserve |  | Green Link |  | Key Local Road |
|  | Stormwater Management Area |  | Naturalised Channel |  | Possible Future Connection |
| | |  | Shared Pedestrian/Cycle Pathway |  | Road Frontage Upgrade |
| | |  | Recreational Walkway | | |