







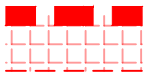



LEGEND

-  OUTLINE DEVELOPMENT PLAN BOUNDARY
-  NATURALISED WATER RACES (WITH 10m BUILDING SETBACK)
-  NATURALISED WATER RACES (WITH 15m BUILDING SETBACK)
-  LLRZ
-  INDICATIVE ROAD (NO FOOTPATH)
-  POTENTIAL ROAD CONNECTION TO WINTERS ROAD
-  INDICATIVE PEDESTRIAN WALKWAY / CYCLE CONNECTION TO SCHOOL
-  OVERLAND FLOWPATHS
-  PRESCHOOL PARKING EXTENSION
-  LANDSCAPING STRIP - 5m



4 Meadow Street, PO Box 5558, Papanui, Christchurch
 P 03 352 5599 AMBERLEY 03 314 9200
 F 03 352 5527 ASHBURTON 03 307 7021
 TOLL FREE 0508 787 887 DARFIELD 03 318 8151

REV	DATE	REVISION DETAILS	DESIGNED	VERIFIED
E	29/07/24	PROPOSED ODP	A CAIN	
D	26/07/24	PROPOSED ODP	A CAIN	
C	25/07/24	PROPOSED ODP	A CAIN	
B	19/01/24	PROPOSED ODP	A CAIN	
A	16/01/24	PROPOSED ODP	A CAIN	

DESIGNED	VERIFIED
APPROVED	
DATE	

PROJECT	ANDREW Mc ALLISTER - 1275 TRAM ROAD, SWANNANOA
TITLE	SWANNANOA EAST OUTLINE DEVELOPMENT PLAN

INFORMATION ONLY	
PROJECT NO 15858	
SCALE 1:2000 (A3)	SIZE A3
DRAWING NO SC-01 ODP	REV E